

This document provides a summary of the water right data in the original consent order for this subfile as well as any amendments and corrections to the consent order. In the event there is a discrepancy between a description of water rights set forth in this document and the specific Court order that determines that right, the specific Court order is controlling.

Subfile No.: **24.28.05-A**

Court No.: **CV-WH-03-18**

CID Assessment Number: **700-00-00-00-01**

Date of Filing of Original Consent Order: **March 11, 2005**

Defendants: **JAMES C. OGDEN TRUSTEE
MARY SUE OGDEN TRUSTEE
OGDEN LIVING TRUST**

A. IRRIGATED LANDS (Surface Water Only):

- a. **Office of the State Engineer File No(s):** 6
- b. **Priority:**
Surface Water Right: Carlsbad Irrigation District Main Canal: As set forth in Part B of this Appendix.
- c. **Source:**
Surface waters of the Pecos River Stream System.
- d. **Purpose of Use:**
For irrigation, and for domestic, and livestock watering uses incidental to irrigation use.
- e. **Point(s) of Diversion:**
Ditch Name: Carlsbad Irrigation District Main Canal
Location: As set forth in Part G of this Appendix
- f. **Location and Amount of Irrigated Acreage:**
Section 05, Township 24S, Range 28E, N.M.P.M.
Pt. SW $\frac{1}{4}$ 165.00 acres
Total: 165.00 acres
As shown on the attached revised Hydrographic Survey Map for Subfile No. 24.28.05-A, and the CID Section Hydrographic Survey Map Sheet No. 3 (1999-2011), included in Part F of this Appendix, representing the Court record as of the date of the filing of this Decree.

- g. **Amount of Water:**
As set forth in Part B of this Appendix.

B. NO RIGHT (Surface Water Only):

- a. **Office of the State Engineer File No(s):** 6
- b. **Priority:**
NONE
- c. **Source:**
Surface waters of the Pecos River Stream System
CID Inter Se Disclosure

d. **Purpose of Use:**

NO RIGHT

e. **Point(s) of Diversion:**

NONE

Ditch Name: Carlsbad Irrigation District Main Canal

Location: As set forth in Part G of this Appendix

f. **Location and Amount of No Right Acreage:**

Section 05, Township 24S, Range 28E, N.M.P.M.

Pt. SW $\frac{1}{4}$

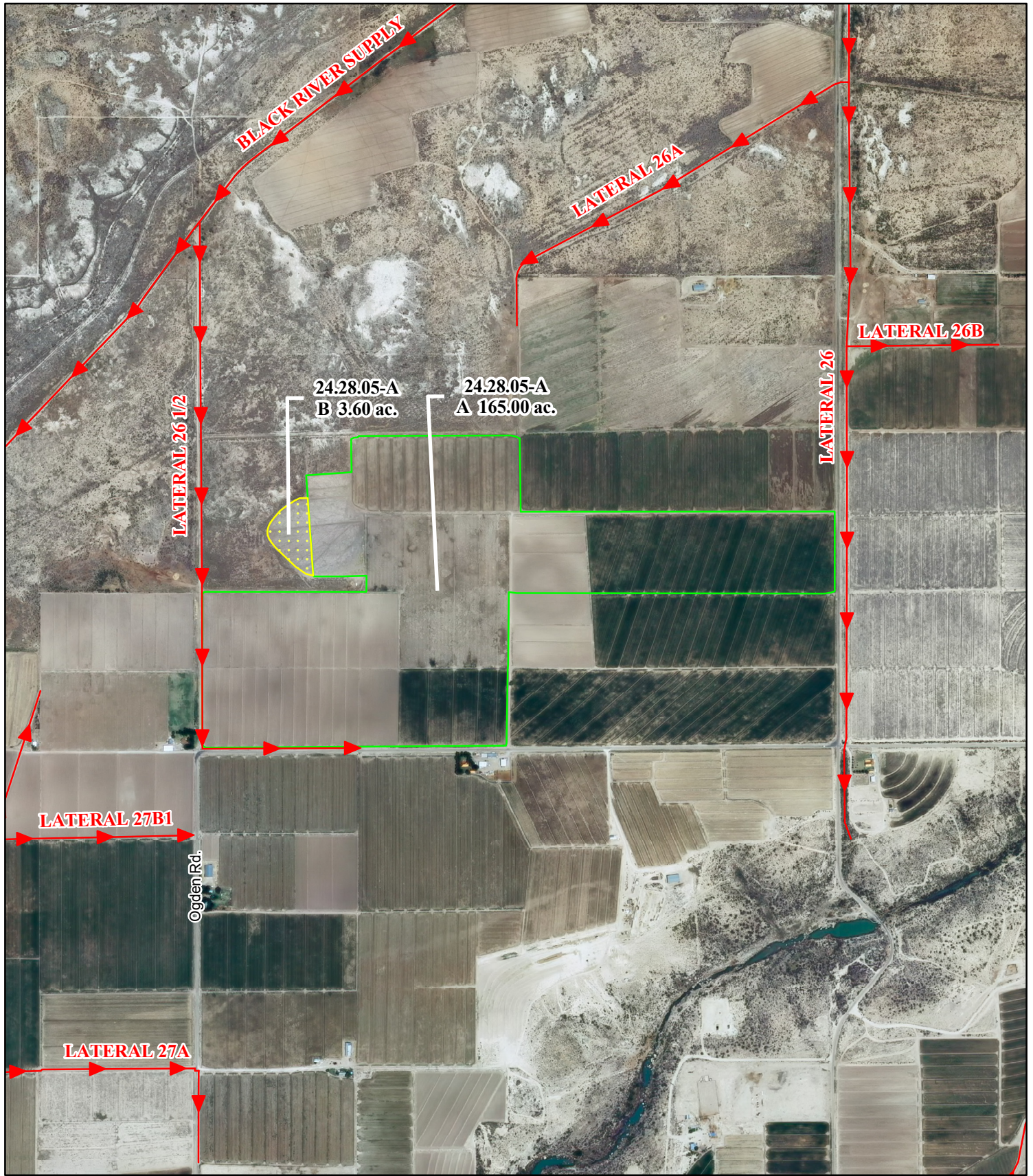
3.60 acres

Total: 3.60 acres (No Right)







As shown on the attached revised Hydrographic Survey Map for Subfile No. 24.28.05-A, and the CID Section Hydrographic Survey Map Sheet No. 3 (1999-2011), included in Part F of this Appendix, representing the Court record as of the date of the filing of this Decree.

g. **Amount of Water:**

NONE



Legend

-  Point of Diversion
-  Canals / Ditches
- Tract Boundaries**
-  Surface Water Only
-  Supplemental Groundwater
-  Reservoir / Pond
-  No Right

2009 Digital Orthophotography

Grid Interval = 1000

Scale 1" = 1,100'

1:13,200



STATE OF NEW MEXICO

Office of the State Engineer

John R. D'Antonio, Jr., P.E., State Engineer

**Pecos River Stream System
Carlsbad Irrigation District**

Hydrographic Survey

Township 24

D.D.

Ogden Living Trust
Subfile 24.28.05-A

4/27/2011



PAE